



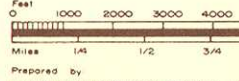



TOWN OF
DRYDEN
NEW YORK

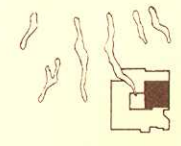
SOIL - PERMEABILITY

-  RAPID
-  MODERATE
-  SLOW
-  VERY SLOW



Feet
0 1000 2000 3000 4000
Miles
0 1/4 1/2 3/4

Prepared by
EGNER & NIEDERKORN ASSOC., INC.



FINGER LAKES AREA

THE PREPARATION OF THIS MAP WAS FINANCIALLY AIDED THROUGH A FEDERAL GRANT FROM THE URBAN RENEWAL ADMINISTRATION OF THE HOUSING AND HOME FINANCE AGENCY UNDER THE URBAN PLANNING ASSISTANCE PROGRAM AUTHORIZED BY SECTION 701 OF THE FEDERAL HOUSING ACT OF 1954, AS AMENDED.

THIS MAP WAS PREPARED UNDER THE URBAN PLANNING ASSISTANCE PROGRAM FOR THE N.Y. STATE DEPARTMENT OF COMMERCE. IT WAS FINANCED IN PART BY THE STATE OF NEW YORK.